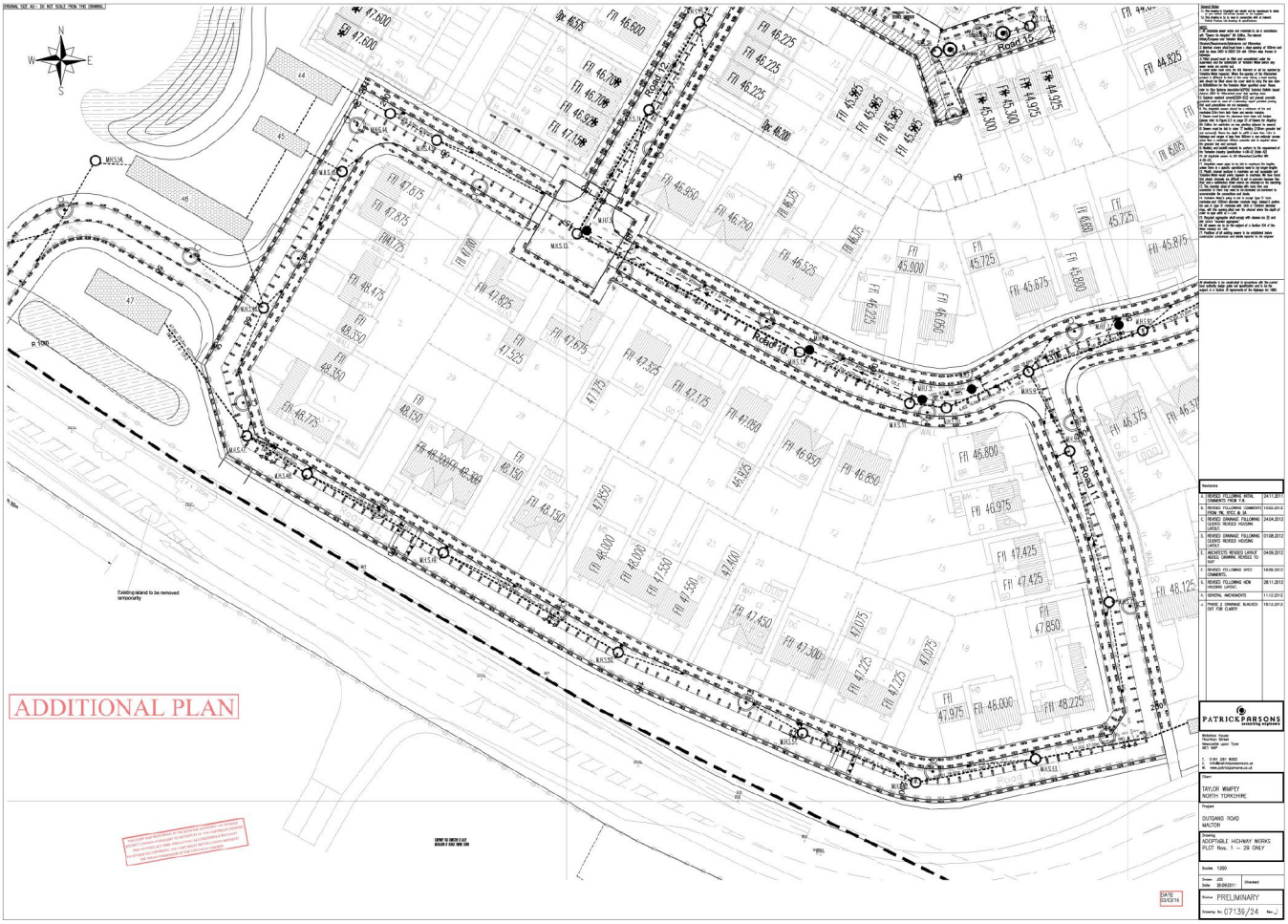
ADDITIONAL PLAN
Road 15
Road 16
Road 17
Existing island to be removed temporarily
PATRICK PARSONS
TAYLOR WIMPEY NORTH YORKSHIRE
OUTGANG ROAD MALTON
ADOPTABLE HIGHWAY WORKS PLOT Nos. 1 — 39 ONLY
PRELIMINARY
07136/24

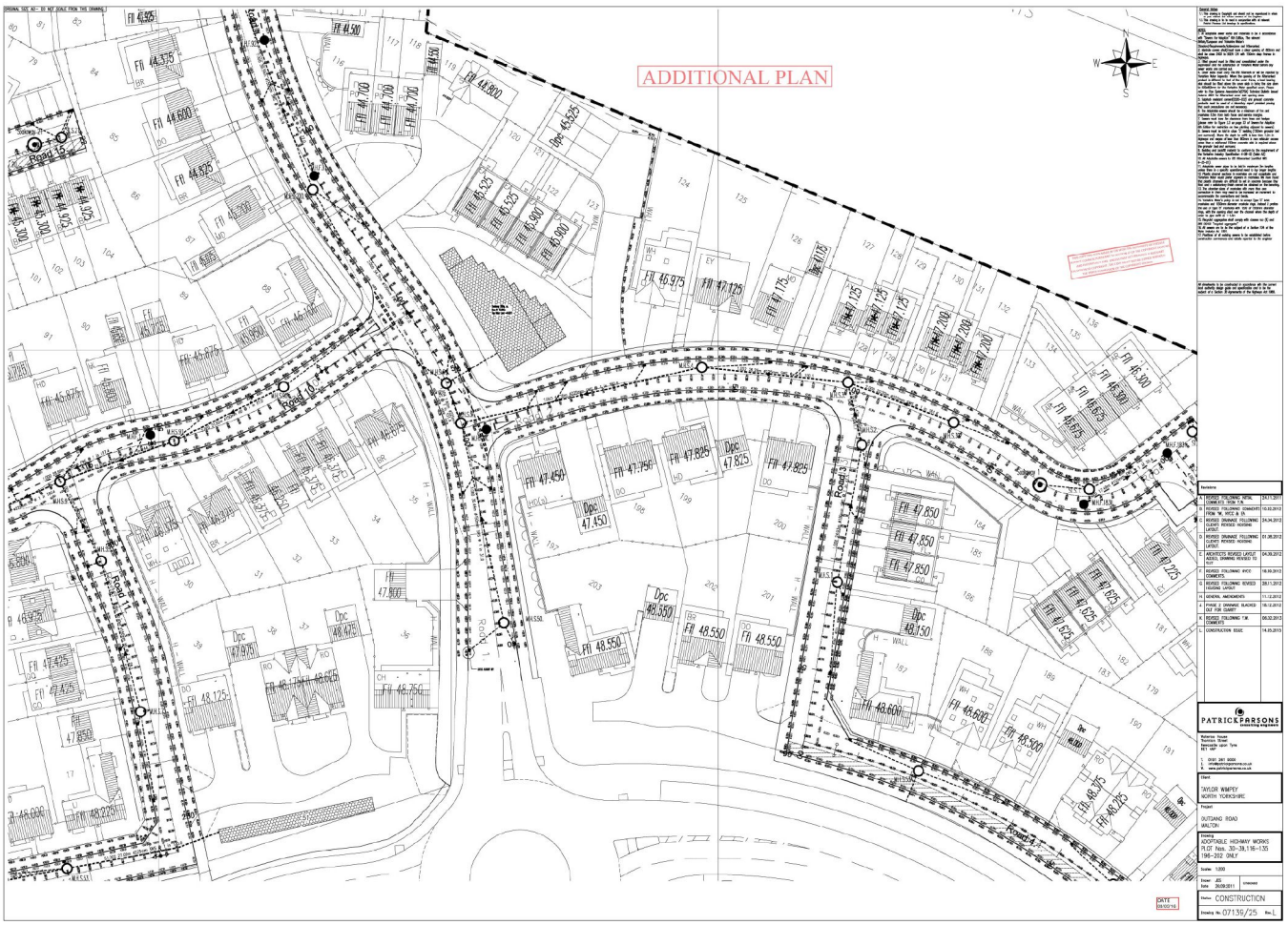
ADDITIONAL PLAN
Road 1
Road 3
Road 4
Road 10
Road 15
W
E
S
DATE 09/05/16
PATRICK PARSONS
Consulting Engineers
Client
TAYLOR WIMPEY
NORTH YORKSHIRE
Project
OUTLAND ROAD
MALTON
Drawing
ADOPTABLE HIGHWAY WORKS
PLOT Nos. 30-39,116-135
196-202 ONLY
Scale: 1:500
Drawn: JES
Date: 26/08/2011
Checked:
Status: CONSTRUCTION
Drawing No. 07139/25
Rev. L

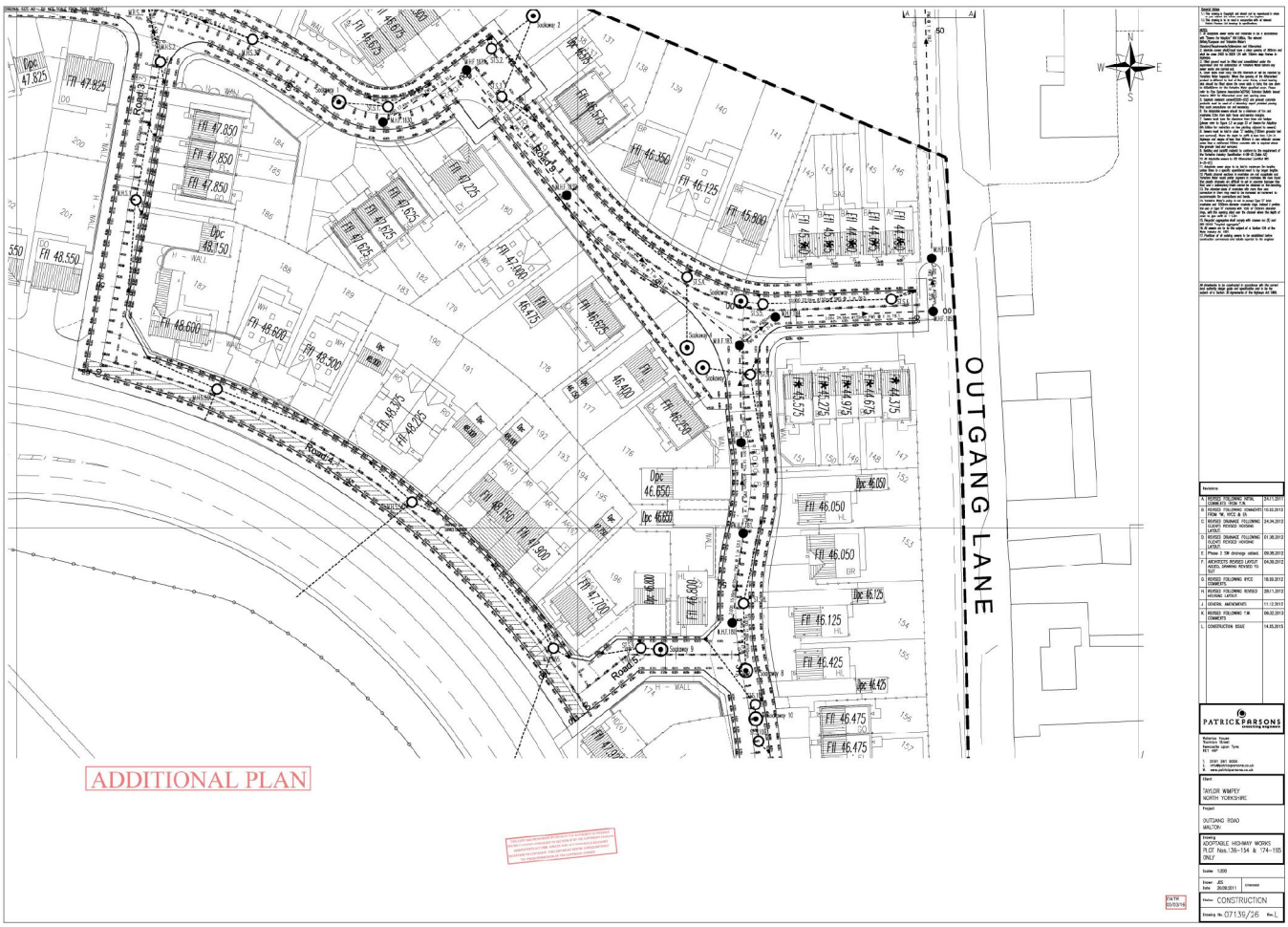
OUTGANG LANE
Road A
Road B
Soakaway 1
Soakaway 2
Soakaway 8
Soakaway 9
Soakaway 10
ADDITIONAL PLAN
PATRICK PARSONS
TAYLOR WIMPEY NORTH YORKSHIRE
OUTGANG ROAD WALTON
ADOPTABLE HIGHWAY WORKS PLOT Nos.130-154 & 174-195 ONLY
CONSTRUCTION
07136/26

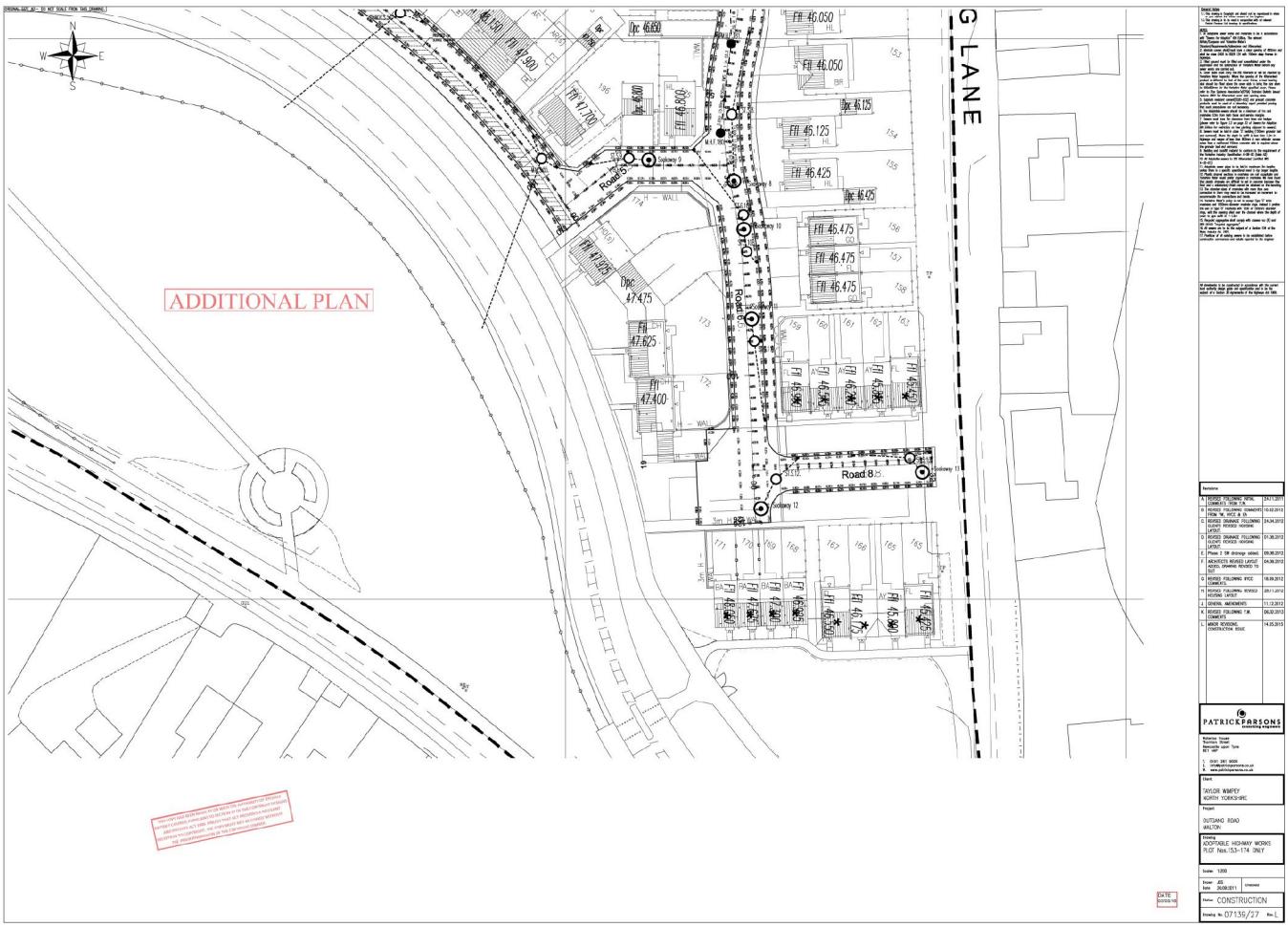

Revisions	
A	REVISED FOLLOWING INITIAL COMMENTS FROM PL	24.11.2011
B	REVISED FOLLOWING COMMENTS FROM TW, WYCC & DS	10.02.2012
C	REVISED DRAINAGE FOLLOWING CLIENTS REVISED HOUSING LAYOUT	24.04.2012
D	REVISED DRAINAGE FOLLOWING CLIENTS REVISED HOUSING LAYOUT	01.06.2012
E	Phase 2 SW drainage added.	05.06.2012
F	ARCHITECTS REVISED LAYOUT 02/03, DRAWING REVISED TO SUIT	04.09.2012
G	REVISED FOLLOWING WCC COMMENTS	18.09.2012
H	REVISED FOLLOWING WCC/03 HOUSING LAYOUT	25.11.2012
J	GENERAL AMENDMENTS	11.12.2012
K	REVISED FOLLOWING T.W. COMMENTS	05.02.2013
L	MINOR REVISING CONSTRUCTION ISSUE	14.05.2013

PATRICK PARSONS
Bolton Street
Newcastle upon Tyne
NE1 8JP
T. 0191 261 5000
E. info@patrickparsons.co.uk
W. www.patrickparsons.co.uk

Client
TAYLOR WIMPEY
NORTH YORKSHIRE

Project
GUTTANG ROAD
WALTON

Drawing
ADOPTABLE HIGHWAY WORKS
PLOT Nos.153-174 ONLY

Scale: 1:200

Drawn: JG Date: 25/08/2011 Checked

Status: CONSTRUCTION

Drawing No. 07136/27 Rev. L

ORIGINAL SIZE A0 - DO NOT SCALE FROM THIS DRAWING.
A64
N
S
W
E
ADDITIONAL PLAN
THIS COPY HAS BEEN MADE BY OR WITH THE AUTHORITY OF RYEDALE DISTRICT COUNCIL PURSUANT TO SECTION 47 OF THE COPYRIGHT DESIGNS AND PATENTS ACT 1988. UNLESS THAT ACT PROVIDES A RELEVANT EXCEPTION TO COPYRIGHT, THE COPY MUST NOT BE COPIED WITHOUT THE PRIOR PERMISSION OF THE COPYRIGHT OWNER.
Road 10.
Road 12.
Road 14.
Road 15.
Ffl 45.150
Ffl 44.550
Ffl 44.100
Ffl 43.650
Dpc 43.425
Ffl 43.350
Ffl 43.925
Dpc
Ffl 43.925
Ffl 44.500
Ffl 44.375
Ffl 44.600
Ffl 44.825
Ffl 45.200
Ffl 46.100
Ffl 45.950
Ffl 45.875
Ffl 45.725
Ffl 45.900
Ffl 46.675
Ffl 47.000
Ffl 47.600
Ffl 46.350
Ffl 46.600
Ffl 47.875
Ffl 48.475
Ffl 47.825
Ffl 47.675
Revisions
A. REVISED FOLLOWING INITIAL COMMENTS FROM Y.W. 24.11.2011
B. REVISED FOLLOWING COMMENTS FROM YW, NYCC & EA 10.02.2012
C. REVISED DRAINAGE FOLLOWING CLIENTS REVISED HOUSING LAYOUT. 24.04.2012
D. REVISED DRAINAGE FOLLOWING CLIENTS REVISED HOUSING LAYOUT. 01.08.2012
E. Phase 2 SW drainage added 09.08.2012
F. ARCHITECTS REVISED LAYOUT ADDED, DRAWING REVISED TO SUIT 04.09.2012
G. REVISED FOLLOWING NYCC COMMENTS. 18.09.2012
H. REVISED FOLLOWING REVISED HOUSING LAYOUT 28.11.2012
J. GENERAL AMENDMENTS 11.12.2012
K. PHASE 2 DRAINAGE BLACKED OUT FOR CLARITY 18.12.2012
PATRICKPARSONS
consulting engineers
Waterloo House
Thornton Street
Newcastle upon Tyne
NE1 4AP
T. 0191 261 9000
E. info@patrickparsons.co.uk
W. www.patrickparsons.co.uk
Client
TAYLOR WIMPEY
NORTH YORKSHIRE
Project
OUTGANG ROAD
MALTON
Drawing
ADOPTABLE HIGHWAY WORKS
PLOT Nos. 40 - 115 ONLY
Sheet 5 of
Scale 1:200
Drawn JJS
Date 26.09.2011
Checked
Status PRELIMINARY
Drawing No. 07139/28 Rev. K
DATE
03/03/16

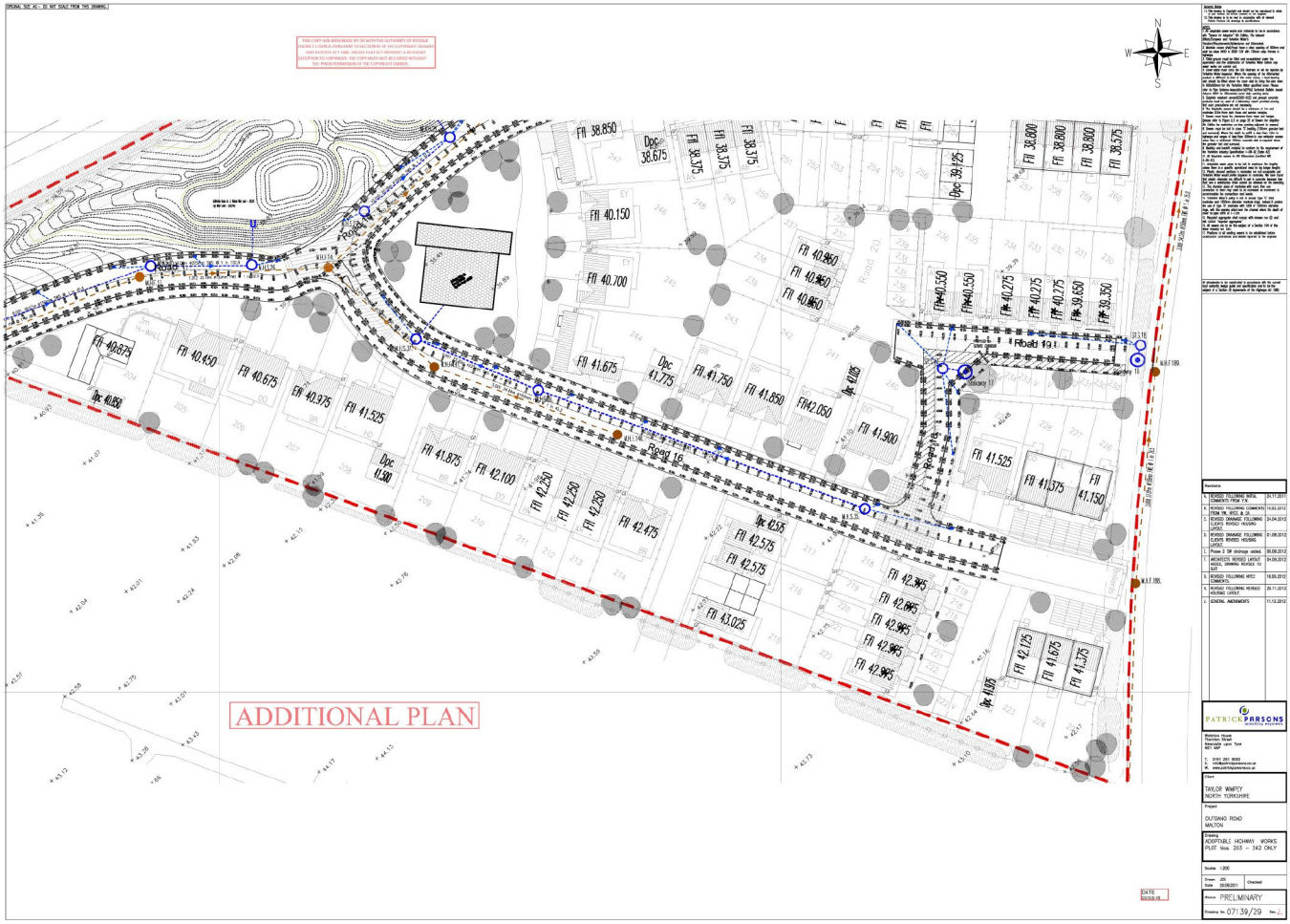
ADDITIONAL PLAN
Road 16
Road 19
Road 20
Fll 38.850
Dpc 38.675
Fll 38.375
Fll 38.375
Fll 38.375
Fll 38.800
Fll 38.800
Fll 38.800
Fll 38.575
Dpc 39.125
Fll 40.150
Fll 40.700
Fll 40.960
Fll 40.960
Fll 40.960
Fll 40.550
Fll 40.550
Fll 40.275
Fll 40.275
Fll 40.275
Fll 39.650
Fll 39.350
Fll 40.875
Fll 40.450
Fll 40.675
Fll 40.975
Fll 41.525
Dpc 40.850
Fll 41.675
Dpc 41.775
Fll 41.750
Fll 41.850
Fll 42.050
Dpc 41.125
Fll 41.900
Fll 41.525
Fll 41.375
Fll 41.150
Fll 41.875
Fll 42.100
Fll 42.250
Fll 42.250
Fll 42.250
Fll 42.475
Dpc 42.575
Fll 42.575
Fll 42.575
Fll 43.025
Fll 42.995
Fll 42.995
Fll 42.995
Fll 42.995
Fll 42.125
Fll 41.675
Fll 41.375
Dpc 41.975
N
S
E
W
PATRICK PARSONS
Client
TAYLOR WIMPEY
NORTH YORKSHIRE
Project
OUTGANG ROAD
MALTON
Drawing
ADOPTABLE HIGHWAY WORKS
PLOT Nos. 203 – 242 ONLY
Scale 1:200
Drawn JSS
Date 28/06/2011
Checked
Status PRELIMINARY
Drawing No. 07139/29
Rev. J.

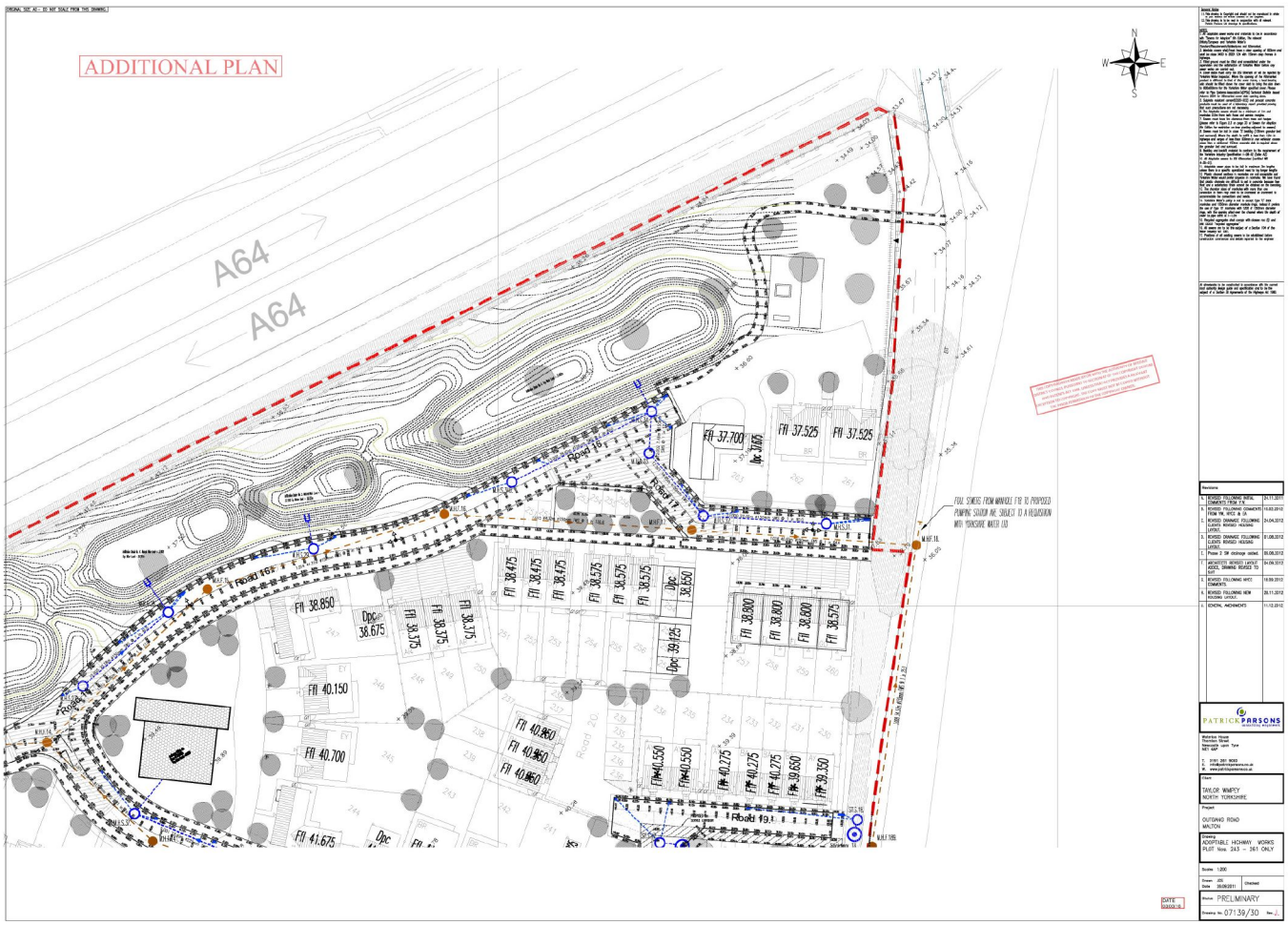

ORIGINAL SHT A1 - DO NOT SCALE FROM THIS DRAWING

Revisions

A	REVISED FOLLOWING INITIAL COMMENTS FROM CYC	24.11.2011
B	REVISED FOLLOWING COMMENTS FROM YW, WYCC & CYC	15.02.2012
C	REVISED DRAINAGE FOLLOWING CLIENTS REVISED HOUSING LAYOUT	24.04.2012
D	REVISED DRAINAGE FOLLOWING CLIENTS REVISED HOUSING LAYOUT	01.05.2012
E	Phase 2 SW drainage revised.	03.05.2012
F	ARCHITECTS REVISED LAYOUT MODEL DRAWING REVISED TO SUIT	04.09.2012
G	REVISED FOLLOWING WYCC COMMENTS	18.09.2012
H	REVISED FOLLOWING NEW HOUSING LAYOUT	29.11.2012
I	GENERAL AMENDMENTS	11.12.2012

PATRICK PARSONS

Client
TAYLOR WIMPEY
NORTH YORKSHIRE

Project
OUTGANG ROAD
MALTON

Drawing
ADOPTABLE HIGHWAY WORKS
PLOT Nos. 243 – 361 ONLY

Scale: 1:200

Drawn: JDS
Date: 05/08/2011
Checked:

Status: PRELIMINARY

Drawing No. 071.39/30 Rev. I